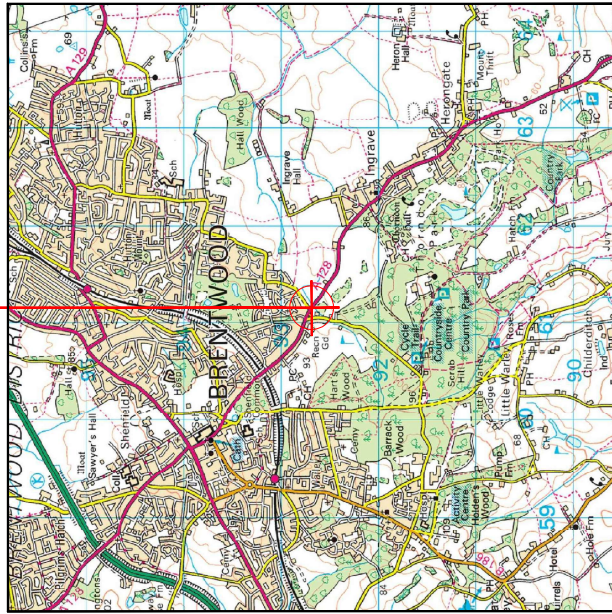




SITE LOCATION



Reproduced by permission of Ordnance Survey on behalf of the Controller of Her Majesty's Stationery Office
All rights reserved. © Crown Copyright licence no. 100022432

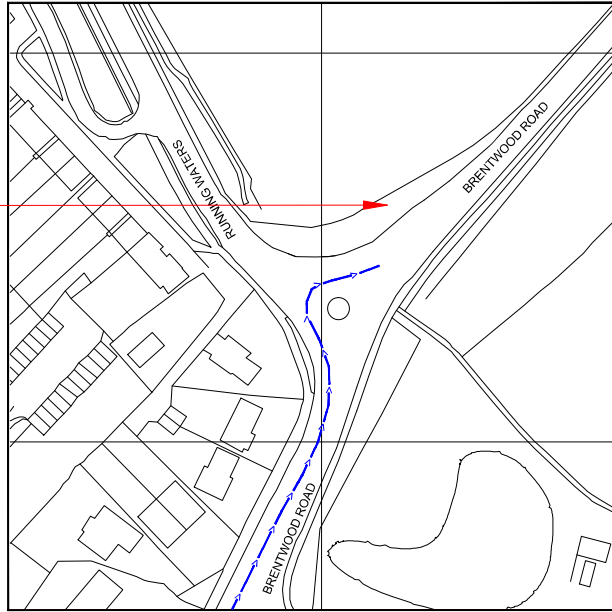
SITE AREA PLAN



SITE PHOTOGRAPH




SITE LOCATION



Reproduced by permission of Ordnance Survey on behalf of the Controller of Her Majesty's Stationery Office
All rights reserved. © Crown Copyright licence no. 100022432

SITE LOCATION PLAN



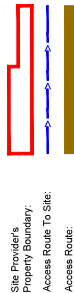
GOOGLE MAPS QR CODE

GOOGLE MAPS - <https://goo.gl/maps/ZKA2uLYQV8SK1wwD8>

GOOGLE STREETVIEW - <https://goo.gl/maps/3VuMyNvMgyJMN6FV7>

NOTES:

- ALL DIMENSIONS IN MM UNLESS OTHERWISE NOTED.
- DIRECTIONS TO SITE:
M25 TOWARDS M20 AT JUNCTION 28. USE THE LEFT 2 LANES TO TAKE THE A12 W EXIT TO A1023/ROMFORD. AT THE ROUNDABOUT, TAKE THE 2ND EXIT ONTO BROOK ST/A1023. TURN RIGHT ONTO BROOK ST AND CONTINUE ONTO THE AVENUE. AT THE ROUNDABOUT, TAKE THE 2ND EXIT ONTO BRENTWOOD. AT THE ROUNDABOUT, TAKE THE 2ND EXIT ONTO BRENTWOOD. ROAD 128, BRENTWOOD. TAKE THE 2ND EXIT AND STAY ON BRENTWOOD ROAD 128. SITE IS ON THE LEFT.



MO01	MBNL	T&A	Planning	A
<p>MBNL Mobile Broadband Network Limited Sixth Floor, Thames Tower, Station Road, Reading RG1 1LX Design Consultant & Principal Contractor</p>				
<p>CLARKE telecom Unit 6, The Station Road, Station Road, Manchester, M40 5AS Tel: 0161 785 4500 Fax: 0161 785 4501 www.clarke-telecom.com</p>				
<p>EE EE Limited The Pavilions, Waterhouse Road, Birmingham, B37 7YU Tel: 0121 717 31000 Fax: 0121 717 31001 www.ee.co.uk</p>				

Site Name:	RUNNING WATER SW
Site ID:	1101856
Address:	RUNNING WATER SW BRENTWOOD ESSEX CM13 2AP
TBC:	002 SITE LOCATION PLAN
Project:	H3G UNILATERAL SW
Purpose of Issue:	PLANNING
EE Call ID:	BRW029
MBNL Call ID:	CM0277
Mobile Number:	1101856_BRW029_21430_CM0277_M001
Version:	A